






# TERRESTRIAL SENSITIVITY MAP

## THREE ANCHOR BAY

### Legend

-  Site boundary (erf 2187)
- CCT Terrestrial BioNet 2024**
-  CBA 1a
-  Conservation Area
-  Protected Area

SOURCE:  
 CCT Aerial Imagery 2024  
 Projection: Hartebeesthoek94\_1o19 (E-N)  
 ESRI: 102562

Scale: 1:11 000

Drawing No. 2  
 235-04  
 17 February 2026

