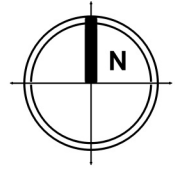


0 20 40 km



MAP AREA
Cape Town



LOCALITY

**THREE ANCHOR BAY,
ERF 2187**



DATA SOURCES: CCT
Projection: HBH94-Lo19

1:1 000 000 1:14 000

Hartebeesthoek94_Lo19_(E-N)
ESRI:102562
2026-05-29

 **Infinity**
Environmental

Legend

-  Site boundary (erf 2187)
-  Primary and secondary roads